


The Spratly Islands and the South China Sea: A Comprehensive Guide

Nestled in the heart of Southeast Asia, the Spratly Islands and the vast expanse of the South China Sea have emerged as a focal point of global attention due to their strategic location and geopolitical significance. This comprehensive guide delves into the fascinating history, territorial disputes, marine life, and economic importance of this contested region.



CHINA'S SAND CASTLES: The Spratly Islands And The South China Sea by Nicketas

★★★★☆ 4.5 out of 5

Language : English
File size : 670 KB
Text-to-Speech : Enabled
Enhanced typesetting : Enabled
Word Wise : Enabled
Print length : 6 pages
Screen Reader : Supported



Geological Formation and Island Characteristics

The Spratly Islands are a group of approximately 750 reefs, atolls, cays, and islands scattered across the South China Sea. These islands are predominantly made of coral and sand, and their formation is attributed to the gradual accumulation of marine sediments over millions of years.

Due to their low-lying nature, many of the Spratly Islands are submerged during high tide. However, some larger islands, such as Taiping Island (Itu

Aba) and Woody Island (Yongxing Dao), are permanently above sea level and have been fortified by some of the claimant nations.

Territorial Disputes and Geopolitical Tensions

The Spratly Islands have been a source of territorial disputes and geopolitical tensions among several countries in the region, including China, Taiwan, Vietnam, Malaysia, the Philippines, and Brunei. Each claimant nation has historical, geographic, or economic claims to parts or all of the islands.

The overlapping claims have led to numerous diplomatic disputes and occasional military confrontations. In recent years, China has been particularly assertive in its claims, engaging in land reclamation projects and military exercises that have raised concerns among other claimant nations and the international community.

Marine Life and Biodiversity

Despite their contested status, the Spratly Islands and the surrounding South China Sea are known for their rich marine life and biodiversity. The warm waters and diverse habitats support a wide range of marine species, including fish, corals, sea turtles, and dolphins.

Numerous coral reefs thrive in the South China Sea, providing essential habitats for marine organisms and contributing to the overall health of the ecosystem. However, human activities, such as overfishing and pollution, pose threats to the marine environment and its biodiversity.

Economic Importance

The Spratly Islands and the South China Sea are of significant economic importance due to their strategic location and potential resources. The region is home to major shipping lanes that connect East Asia with the Indian Ocean and beyond.

Furthermore, the South China Sea is believed to hold vast reserves of oil and gas, making it a potential energy hotspot. Additionally, the fishing industry is a major economic activity in the region, supporting livelihoods and contributing to food security.

Environmental Concerns

The Spratly Islands and the South China Sea face a range of environmental challenges, including pollution, overfishing, and climate change. Coastal development, oil and gas exploration, and military activities can harm marine life and disrupt ecosystems.

Climate change is also a major threat to the region. Rising sea levels could submerge low-lying islands and affect coastal communities. Moreover, changes in ocean currents and temperatures can impact marine life and the overall balance of the ecosystem.

The Spratly Islands and the South China Sea are a complex and fascinating region with a rich history, contested territorial claims, diverse marine life, and significant economic and environmental importance. As the geopolitical tensions in the region continue to evolve, it is crucial for claimant nations and the international community to engage in dialogue and cooperation to ensure the peaceful resolution of disputes and the sustainable management of this vital area.

Image Gallery



Map of the Spratly Islands




Satellite image of Woody Island



Coral reef in the South China Sea



Oil rig in the South China Sea



CHINA'S SAND CASTLES: The Spratly Islands And The South China Sea by Nicketas


★★★★☆ 4.5 out of 5

Language : English

File size : 670 KB


Text-to-Speech : Enabled

Enhanced typesetting : Enabled
Word Wise : Enabled
Print length : 6 pages
Screen Reader : Supported



Like An Eagle Alta Mabin: A Literary Journey Through the Eyes of a Native American Woman

Like An Eagle Alta Mabin is a powerful and moving novel that tells the story of a young Native American woman's coming-of-age in the early 20th century. Set against the...



One in the Way of Dan: A Complex and Nuanced Novel

Dan is a successful businessman with a beautiful wife and two lovely children. He has everything he could ever want, but he's not happy. He feels like there's...